

Area 4,834.36 Ac.
1,956.42 Ha

DEPARTMENT OF COMMUNITY DEVELOPMENT
Parks and Protected Areas Division

Scale 1:50 000

O.C. Number 390/96

PLAN SHOWING
ROSS LAKE
NATURAL AREA




Date OCT. 17, 2002

Graphic File ROSS LAKE DC

IN TOWNSHIP 02, RANGE 22 WEST OF THE FOURTH MERIDIAN

Drawn by LAC

Remarks 82h02nw
82h02sw

NATURAL AREA BOUNDARY SHOWN THUS 
RESERVED AREA SHOWN THUS  EXCLUDED AREA SHOWN THUS 

Digital data: 1:20 000
Supplied by Resource Data Division, 1998
NAD 27

ROSS LAKE

OC Hectares:

1,942.56

Detailed Legal Description:

Twp 2 Rge 22 W4: 5, N6, 7, 9, 15, 16, 17, 18.